





**KEY:**

-  Proposed RPZ Boundary
-  Existing One-Ways
-  Residential Property within Scheme
-  Business within Scheme

Drawing Number: LOCKM-00000000  
 Date: \_\_\_\_\_

Leicester City Council  
 Planning, Development and Transportation

LOCKM-00000000

STONEYGATE RESIDENTS PARKING EXHIBITION PLAN

NO.	DATE	BY	FOR
1	15/03/2024	NTS	NTS
2	15/03/2024	NTS	NTS
3	15/03/2024	NTS	NTS
4	15/03/2024	NTS	NTS
5	15/03/2024	NTS	NTS
6	15/03/2024	NTS	NTS
7	15/03/2024	NTS	NTS
8	15/03/2024	NTS	NTS
9	15/03/2024	NTS	NTS
10	15/03/2024	NTS	NTS