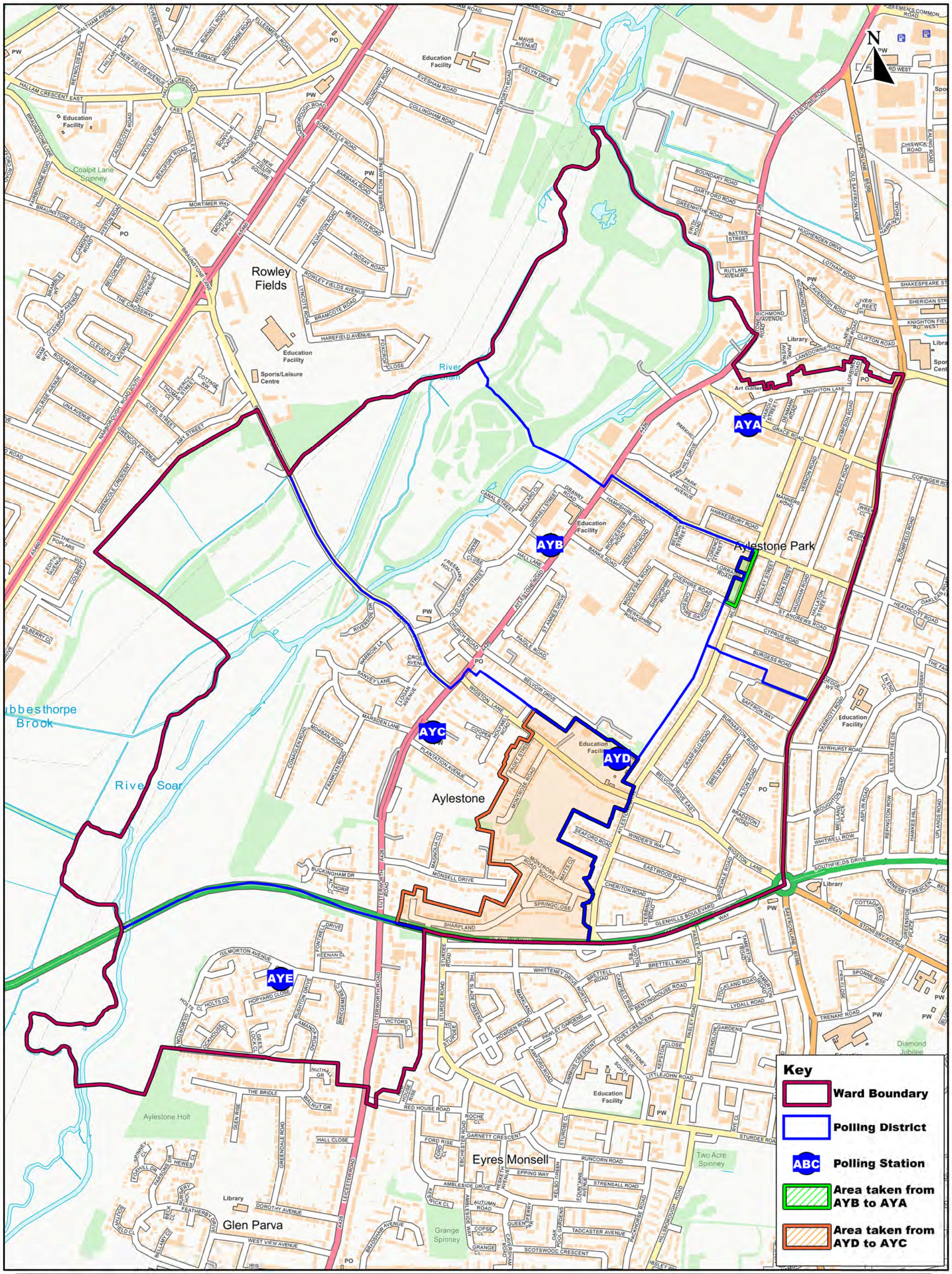

Leicester City Council

Produced By: Geographic Information Team
Development, Planning & Transportation
Halford Wing, 2nd Floor, City Hall
115 Charles Street, Leicester LE1 1FZ.
Tel: 0116 4542998 www.leicester.gov.uk/planning

Aylestone Ward (B)

Date: 27/09/2019

© Crown copyright and database rights
2019 Ordnance Survey 100019264

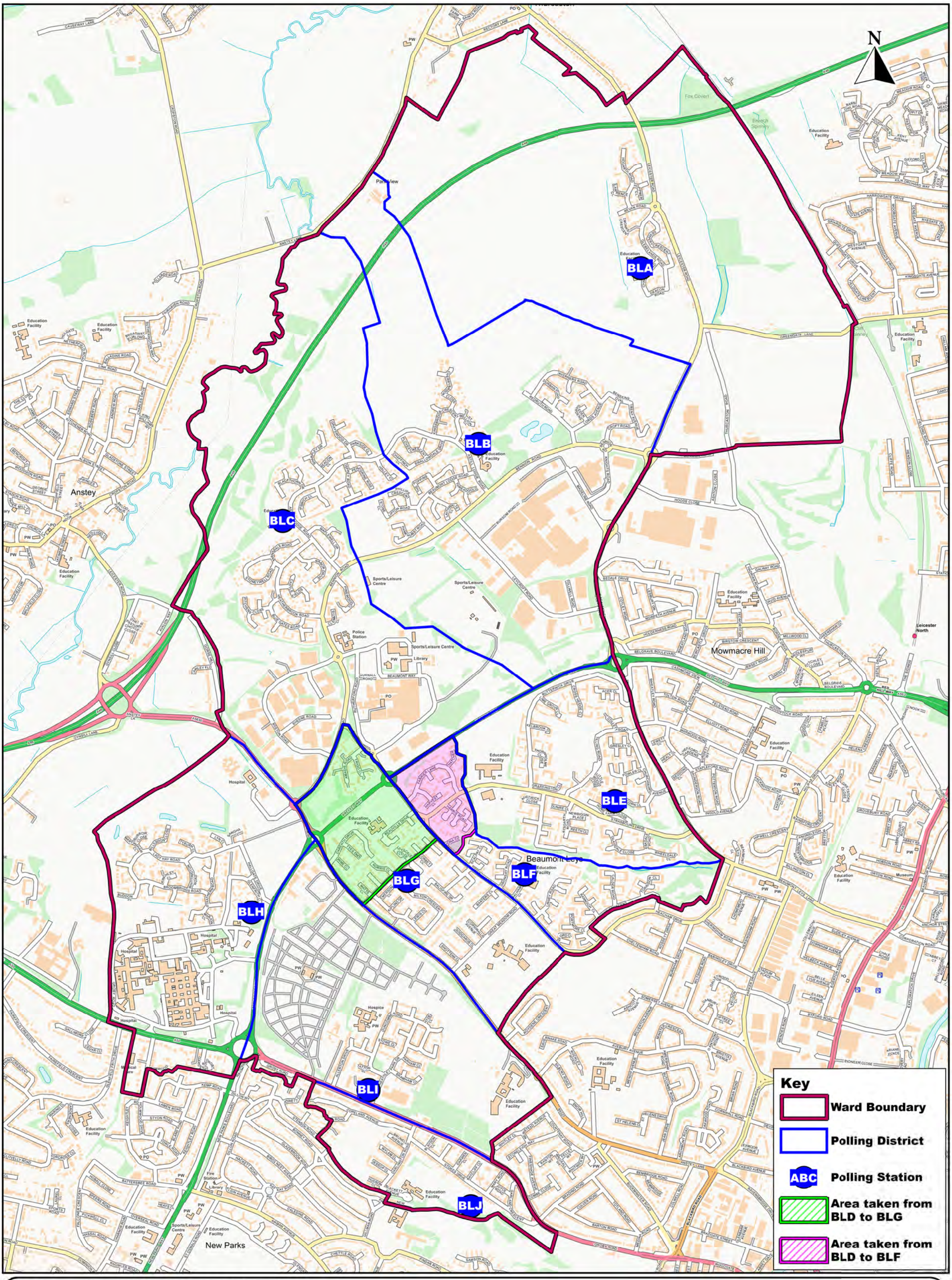

Leicester City Council

Produced By: Geographic Information Team
Development, Planning & Transportation
Halford Wing, 2nd Floor, City Hall
115 Charles Street, Leicester LE1 1FZ.
Tel: 0116 4542998 www.leicester.gov.uk/planning

Beaumont Leys Ward

Date: 25/09/2019

© Crown copyright and database rights
2019 Ordnance Survey 100019264

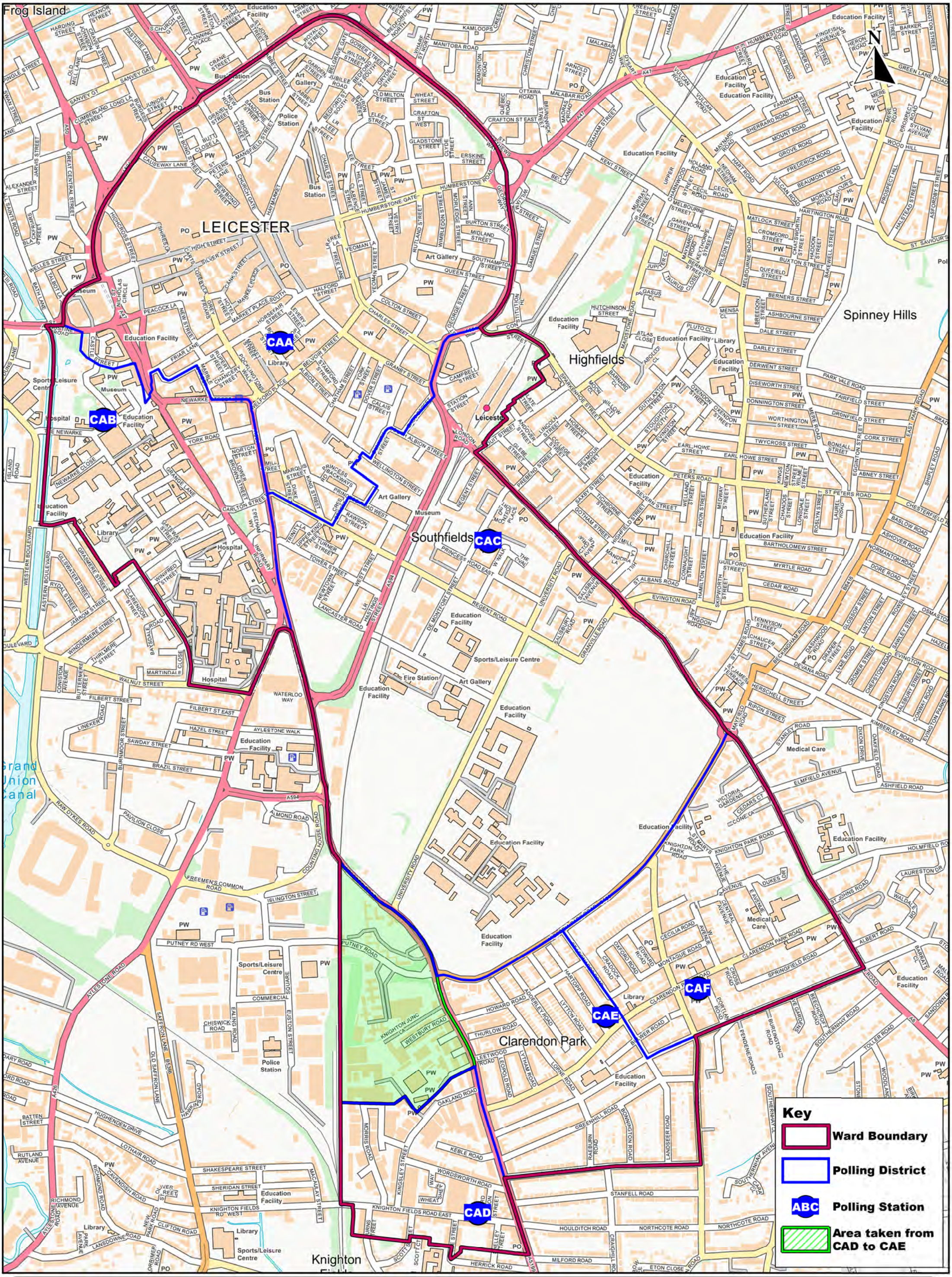

Leicester City Council

Produced By: Geographic Information Team
Development, Planning & Transportation
Halford Wing, 2nd Floor, City Hall
115 Charles Street, Leicester LE1 1FZ.
Tel: 0116 4542998 www.leicester.gov.uk/planning

Castle Ward

Date: 25/09/2019

© Crown copyright and database rights
2019 Ordnance Survey 100019264

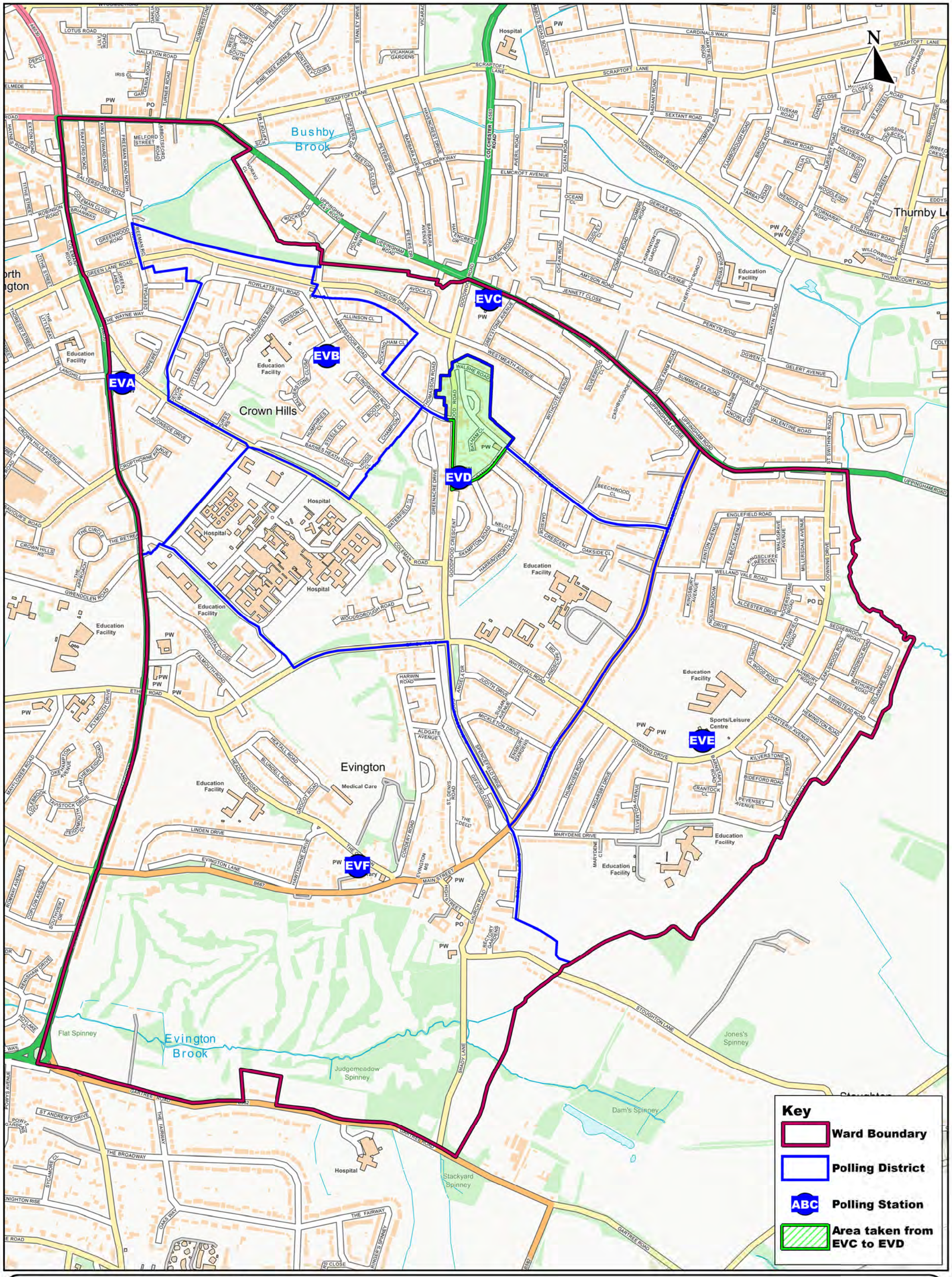

Leicester City Council

Produced By: Geographic Information Team
Development, Planning & Transportation
Halford Wing, 2nd Floor, City Hall
115 Charles Street, Leicester LE1 1FZ.
Tel: 0116 4542998 www.leicester.gov.uk/planning

Evington Ward

Date: 25/09/2019

© Crown copyright and database rights
2019 Ordnance Survey 100019264

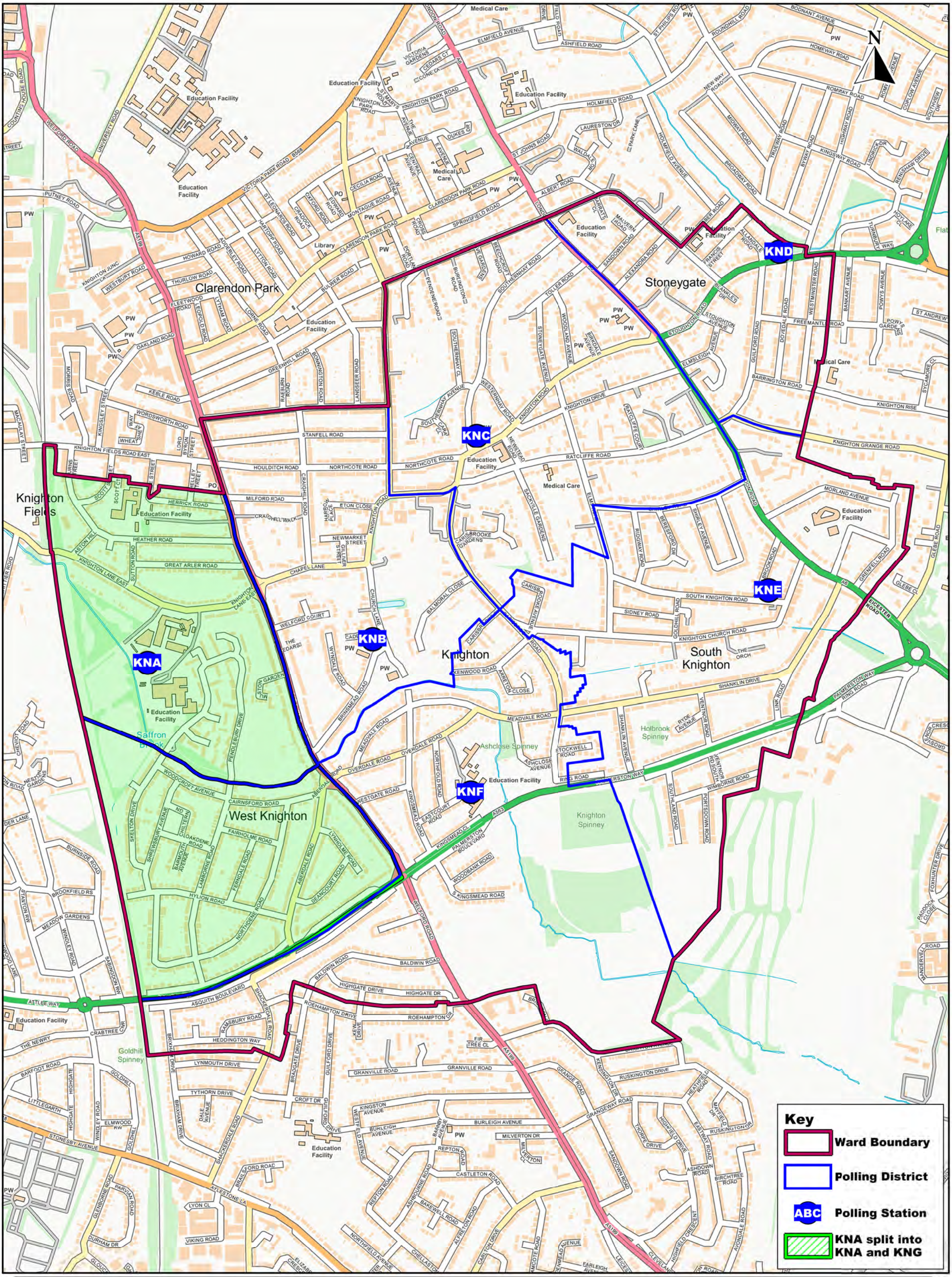

Produced By: Geographic Information Team
Development, Planning & Transportation
Halford Wing, 2nd Floor, City Hall
115 Charles Street, Leicester LE1 1FZ.
Tel: 0116 4542998 www.leicester.gov.uk/planning

Leicester City Council

Knighton Ward (A)

Date: 27/09/2019

© Crown copyright and database rights
2019 Ordnance Survey 100019264

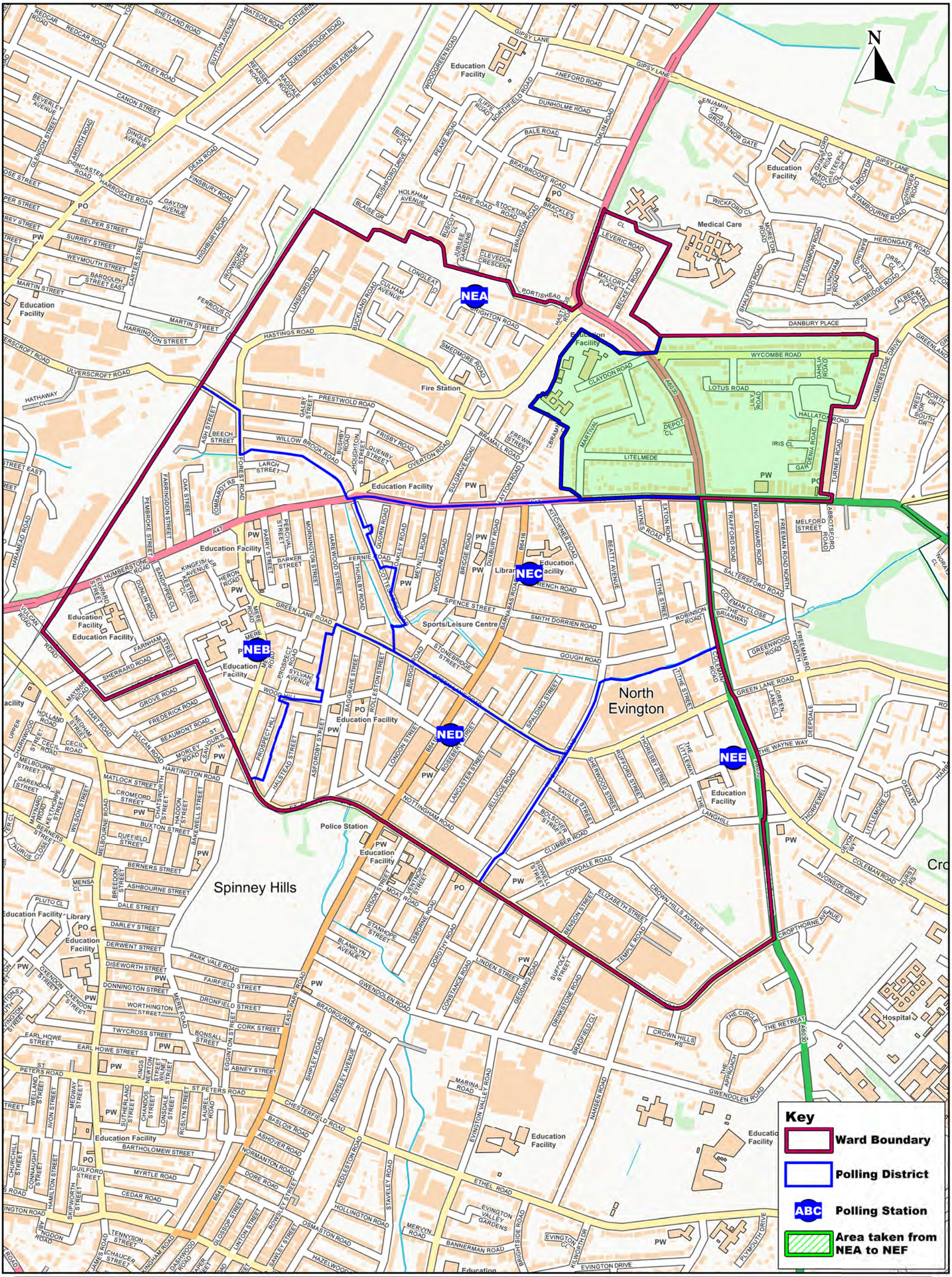

Leicester City Council
Produced By: Geographic Information Team
Development, Planning & Transportation
Halford Wing, 2nd Floor, City Hall
115 Charles Street, Leicester LE1 1FZ.
Tel: 0116 4542998 www.leicester.gov.uk/planning

North Evington Ward

Date: 27/09/2019

© Crown copyright and database rights
2019 Ordnance Survey 100019264

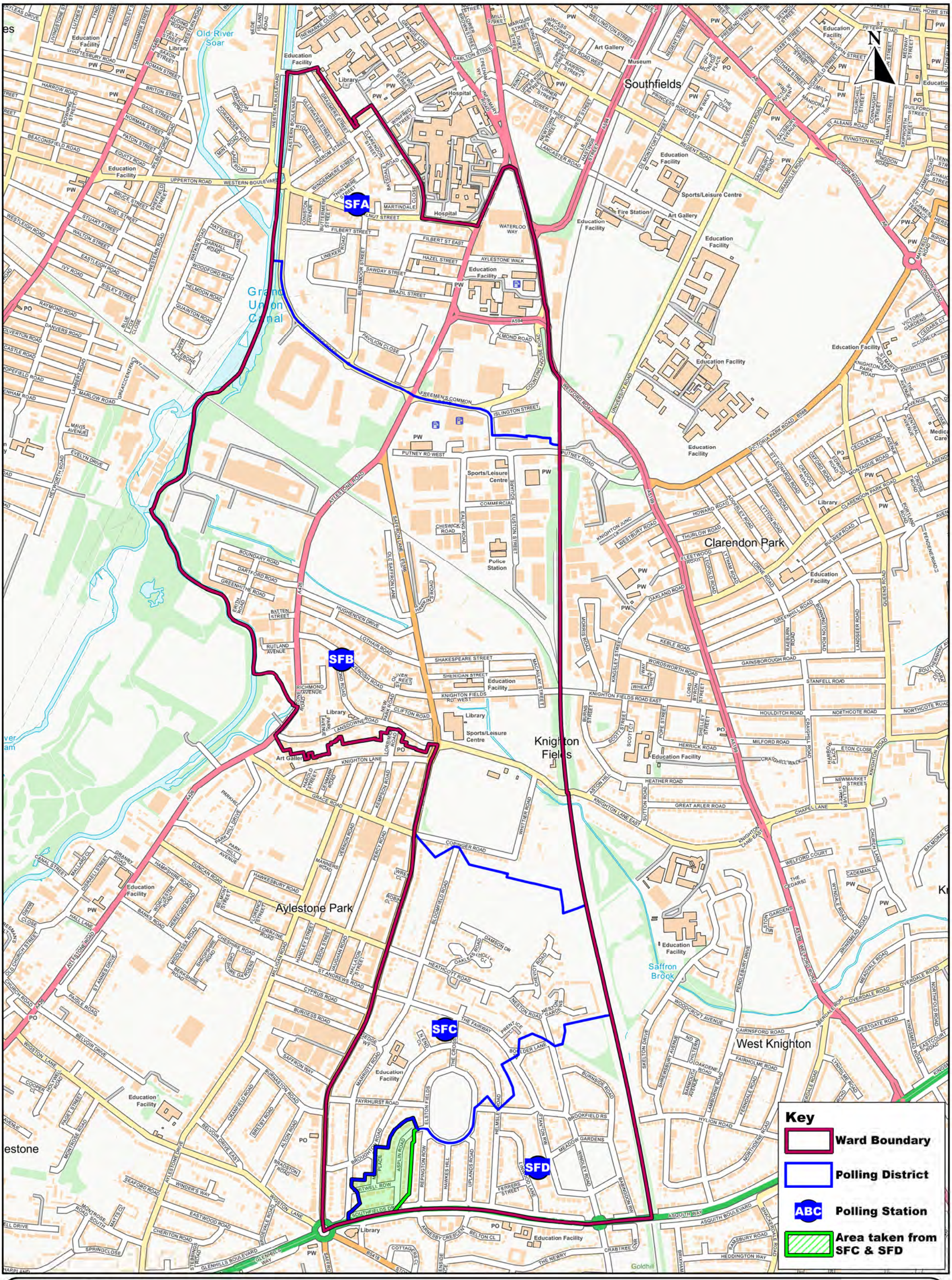

Leicester City Council

Produced By: Geographic Information Team
Development, Planning & Transportation
Halford Wing, 2nd Floor, City Hall
115 Charles Street, Leicester LE1 1FZ.
Tel: 0116 4542998 www.leicester.gov.uk/planning

Saffron Ward

Date: 27/09/2019

© Crown copyright and database rights
2019 Ordnance Survey 100019264

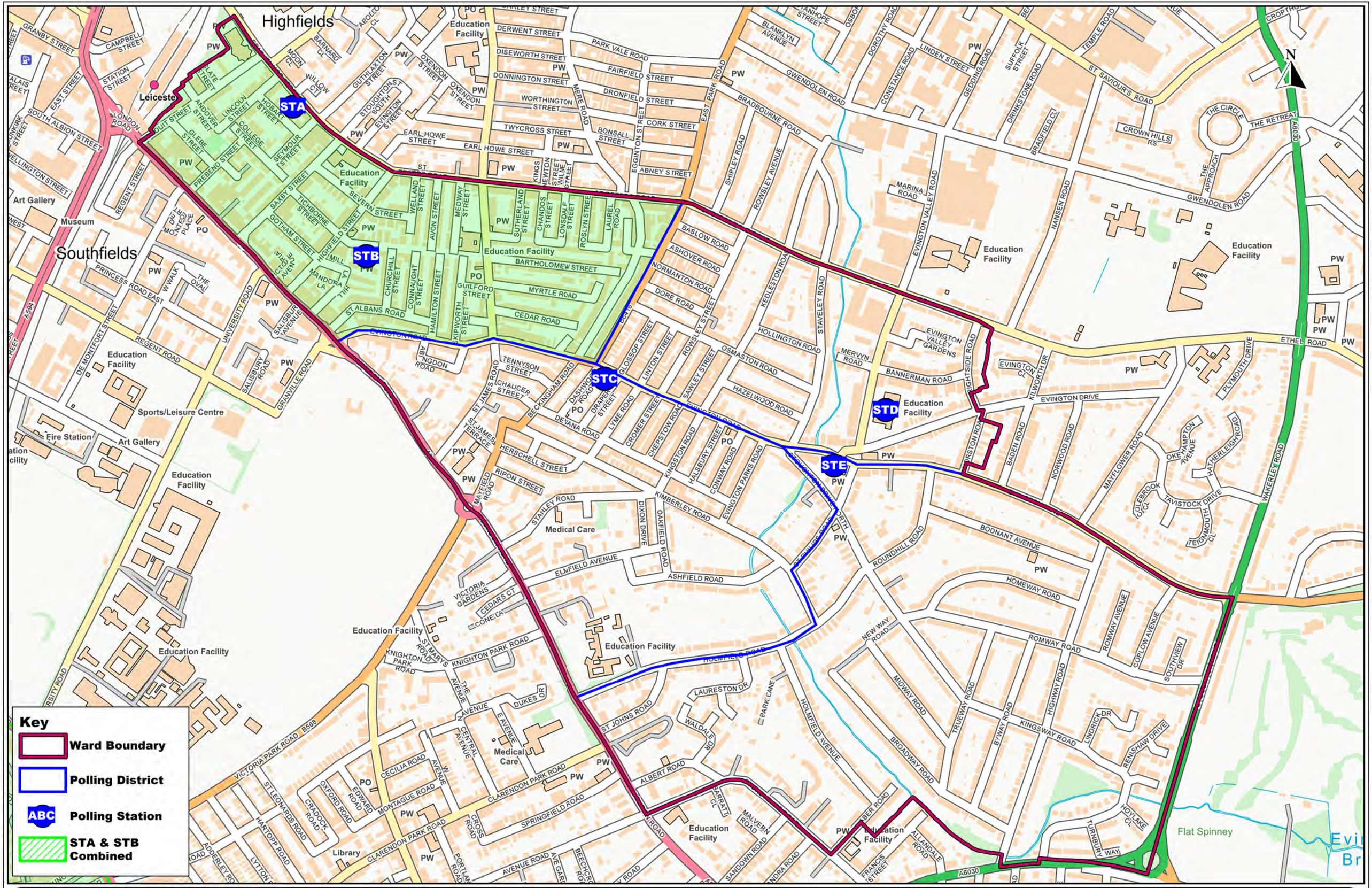

Produced By: Geographic Information Team
Development, Planning &Transportation
Halford Wing, 2nd Floor, City Hall
115 Charles Street, Leicester LE1 1FZ.
Tel: 0116 4542998 www.leicester.gov.uk/planning

Leicester City Council

Stoneygate Ward

Date: 27/09/2019

© Crown copyright and database rights 2019 Ordnance Survey 100019264

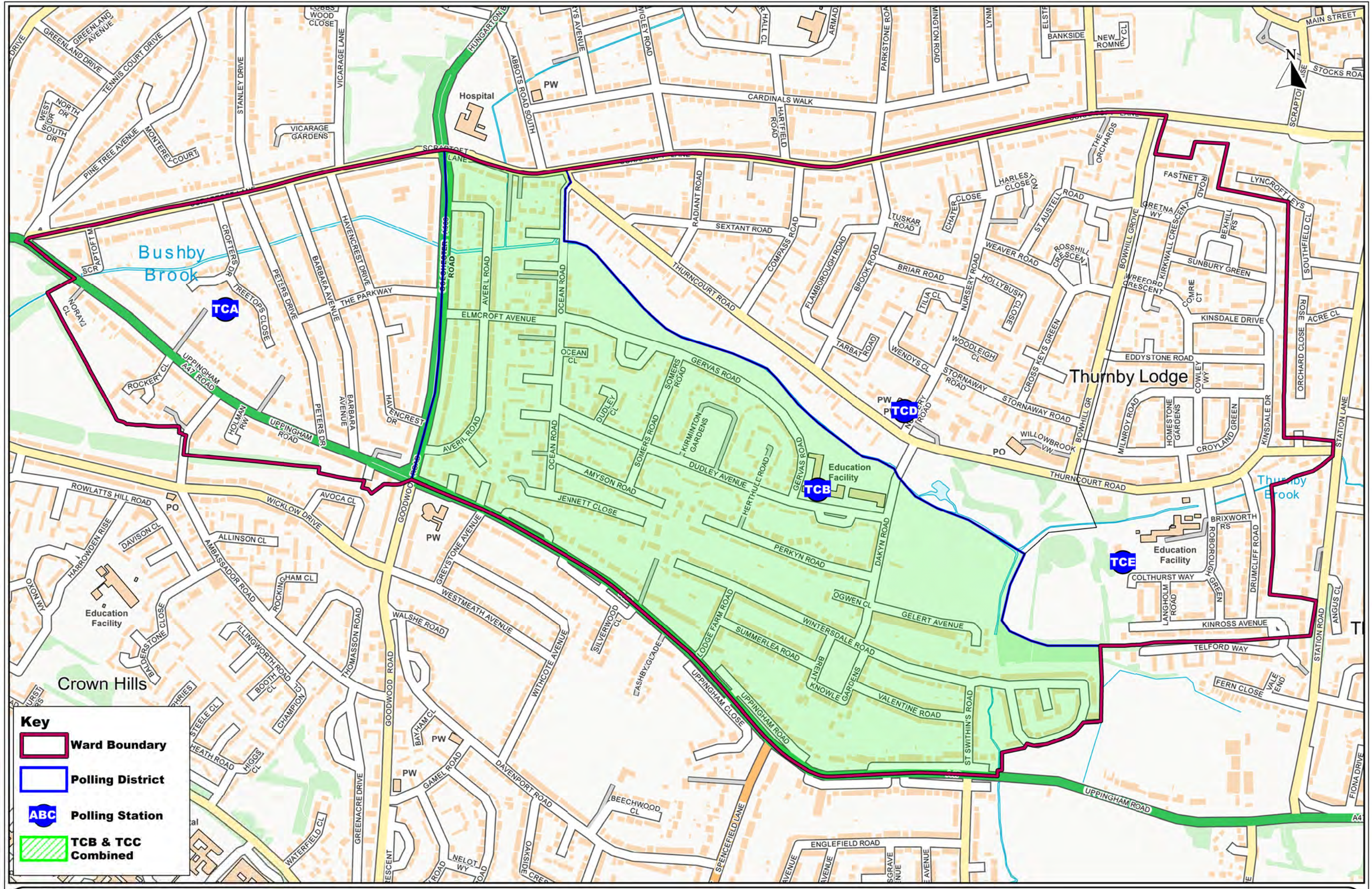

Produced By: Geographic Information Team
Development, Planning &Transportation
Halford Wing, 2nd Floor, City Hall
115 Charles Street, Leicester LE1 1FZ.
Tel: 0116 4542998 www.leicester.gov.uk/planning

Leicester City Council

Thurncourt Ward

Date: 27/09/2019

© Crown copyright and database rights 2019 Ordnance Survey 100019264

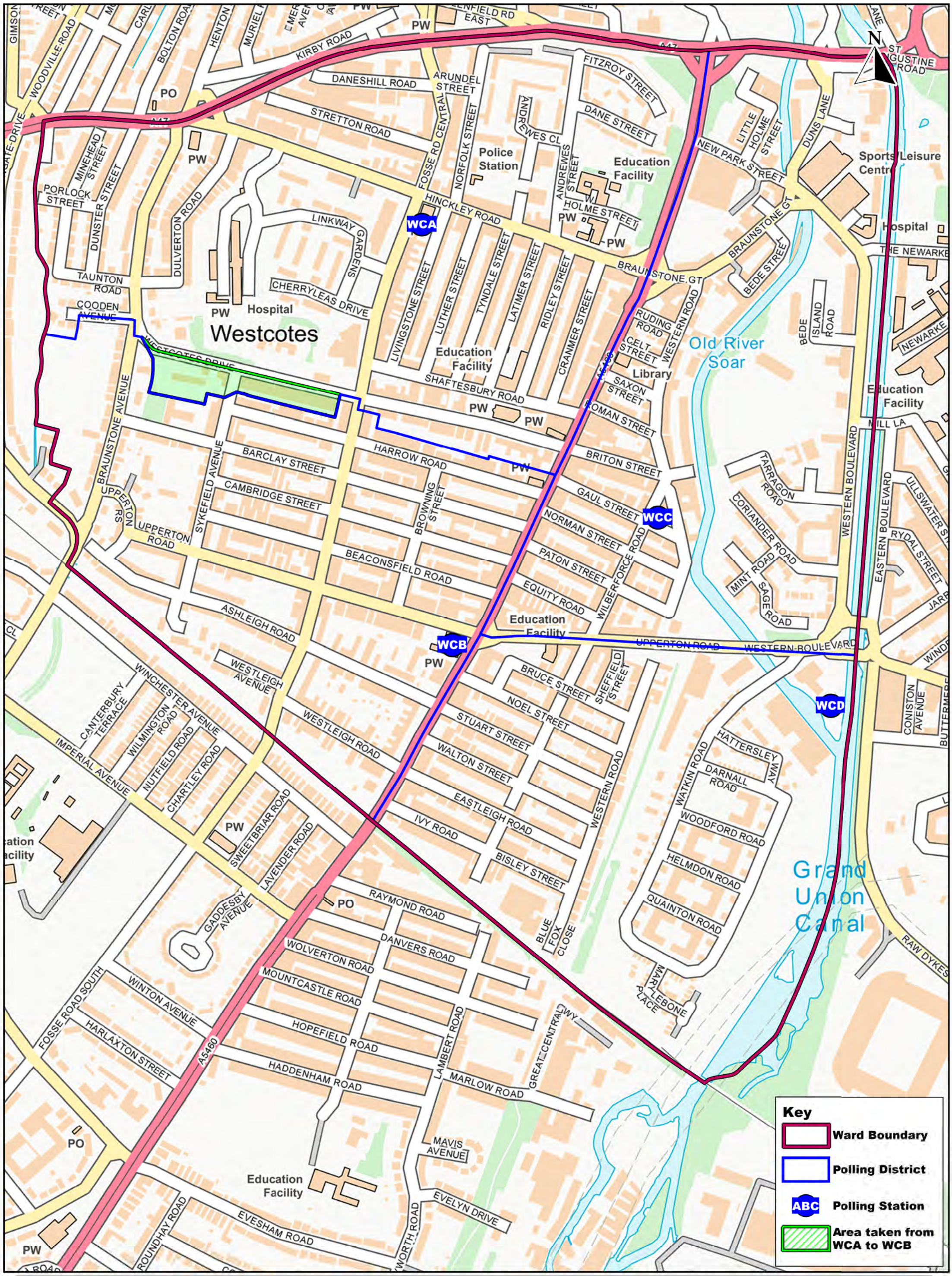

Produced By: Geographic Information Team
Development, Planning & Transportation
Halford Wing, 2nd Floor, City Hall
115 Charles Street, Leicester LE1 1FZ.
Tel: 0116 4542998 www.leicester.gov.uk/planning

Leicester City Council

Westcotes Ward

Date: 25/09/2019

© Crown copyright and database rights 2019 Ordnance Survey 100019264

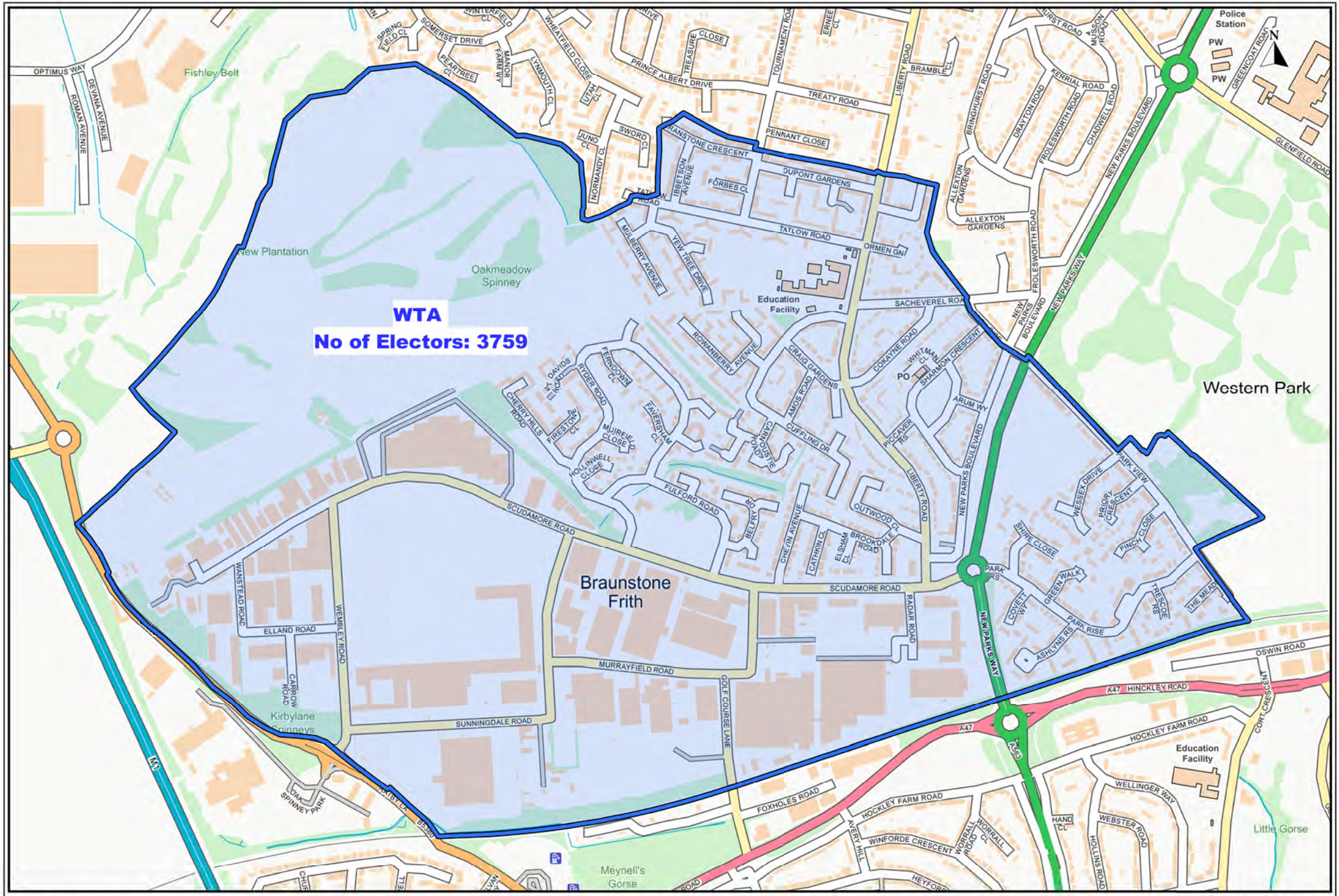

Western Ward

© Crown copyright and database rights
2019 Ordnance Survey 100019264

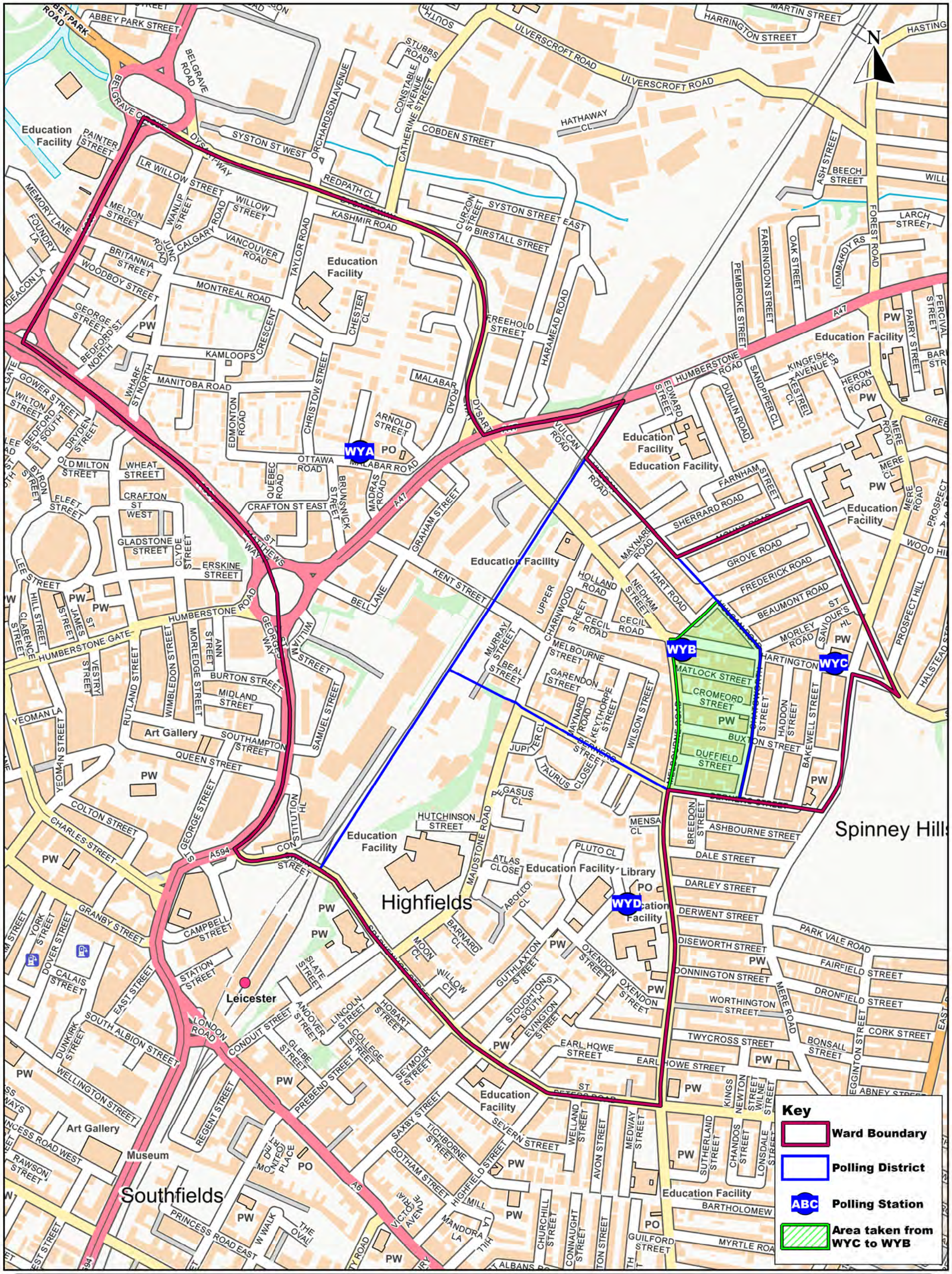

Produced By: Geographic Information Team
Development, Planning & Transportation
Halford Wing, 2nd Floor, City Hall
115 Charles Street, Leicester LE1 1FZ.
Tel: 0116 4542998 www.leicester.gov.uk/planning

Leicester City Council

Wycliffe Ward

Date: 25/09/2019

© Crown copyright and database rights
2019 Ordnance Survey 100019264