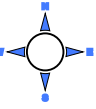



Leicester City Council

# Strategic Flood Risk Assessment 2022

## Drawing Title Flood Zones

Map Number: Scale: 1:50000 @A3

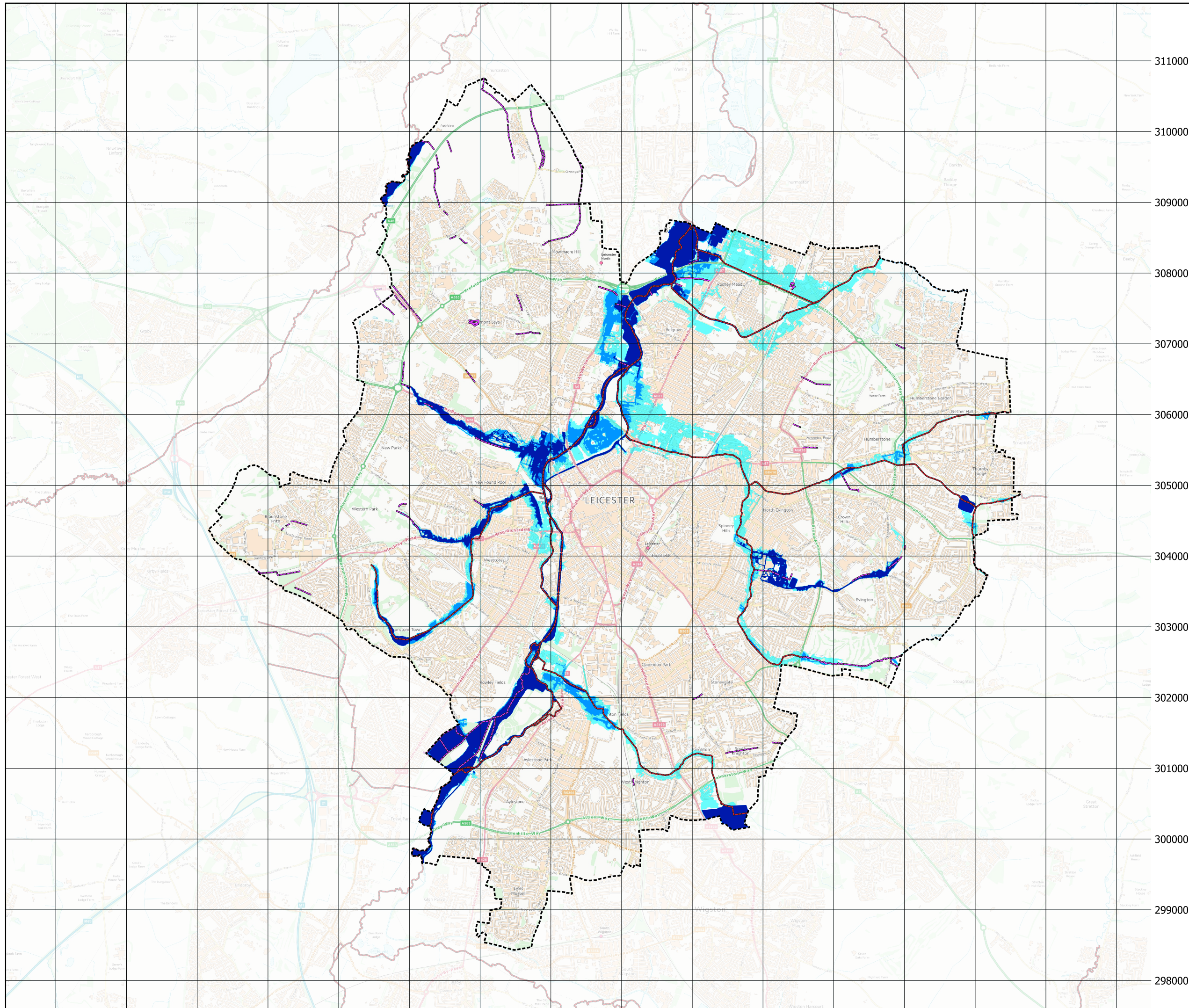


### LEGEND

- Leicester administrative boundary
- Main Rivers
- Mapped Ordinary Watercourses
- Flood Zone 3b
- Flood Zone 3a
- Flood Zone 2

N.B. Only open channel ordinary watercourses identifiable from Ordnance Survey mapping are shown. Culverted Ordinary Watercourses are not. It is essential for developers to liaise with Leicester City Council and Severn Trent Water Ltd early in the development process to establish the presence or otherwise of culverted watercourses and sewers.

This map was prepared solely for the Leicester 2022 Strategic Flood Risk Assessment. Flood risk data is periodically updated by the Risk Management Authorities (RMAs). When preparing a Flood Risk Assessment, planning applicants and consultants must obtain the most up to date information concerning flood risk from the RMAs. New information may be available which supersedes the data displayed on this map. This map is catchment scale and should not be relied upon at a local (planning application) scale. Contains OS data © Crown Copyright [and database right] (2022). Contains Environment Agency data © Copyright and/ or database right 2022.



451000 452000 453000 454000 455000 456000 457000 458000 459000 460000 461000 462000 463000 464000 465000 466000

311000  
310000  
309000  
308000  
307000  
306000  
305000  
304000  
303000  
302000  
301000  
300000  
299000  
298000