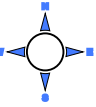



Leicester City Council

Strategic Flood Risk Assessment 2022

Drawing Title Flood Alert and Flood Warning Areas

Map Number: Scale: 1:50000 @A3



LEGEND

Leicester administrative area

Flood Warning Areas

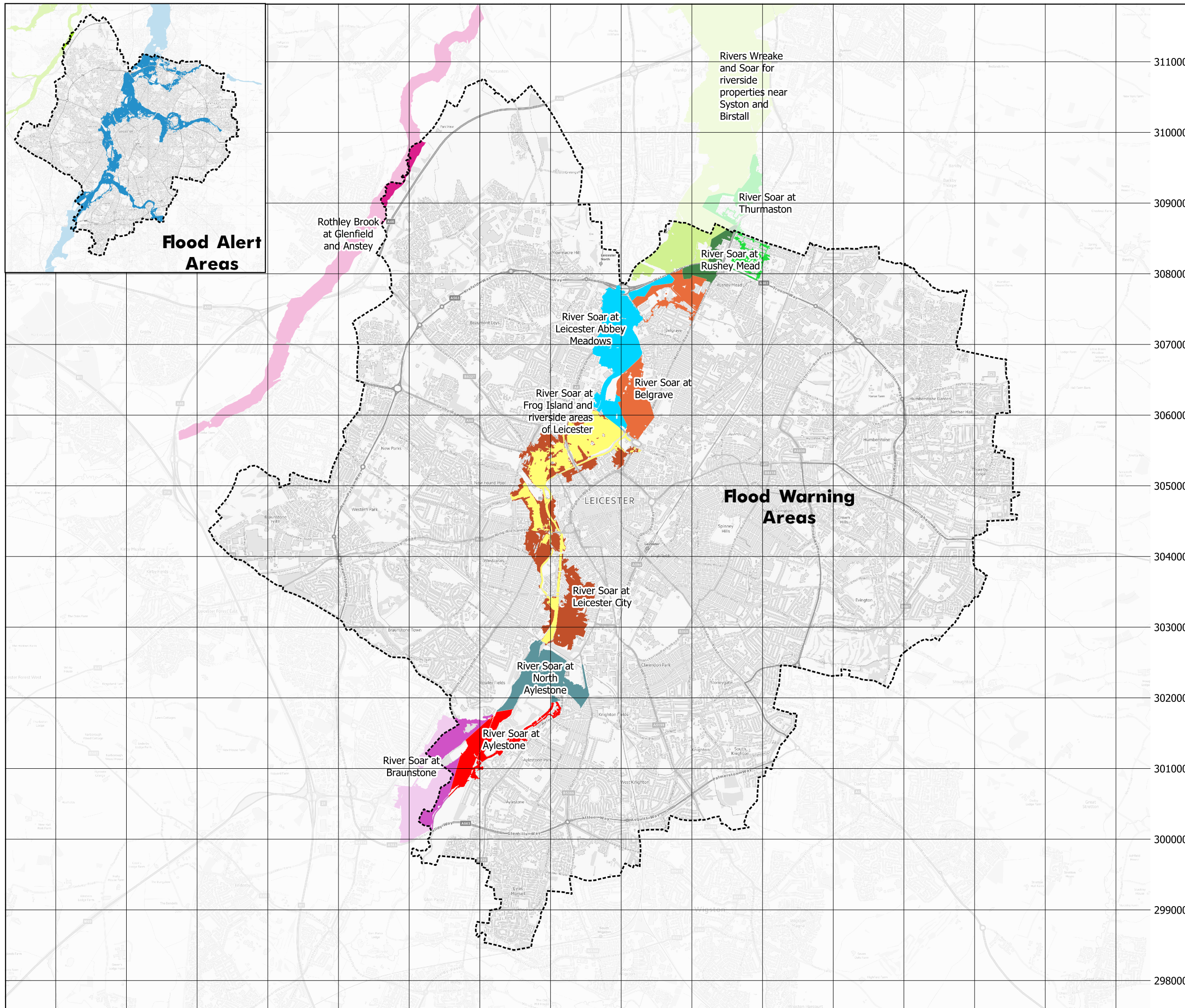
- River Soar at Aylestone
- River Soar at Belgrave
- River Soar at Braunstone
- River Soar at Frog Island and riverside areas of Leicester
- River Soar at Leicester Abbey Meadows
- River Soar at Leicester City
- River Soar at North Aylestone
- River Soar at Rushey Mead
- River Soar at Thurmaston
- Rivers Wreake and Soar for riverside properties near Syston and Birstall
- Rothley Brook at Glenfield and Anstey

Flood Alert Areas

- Rothley Brook and Quorn Brook in Leicestershire
- Upper Soar catchment

N.B. Flood Alert and Flood Warning Areas are periodically updated, particularly following the release of new hydraulic modelling. Check with the Environment Agency for up to date information.

This map was prepared solely for the Leicester 2022 Strategic Flood Risk Assessment. Flood risk data is periodically updated by the Risk Management Authorities (RMAs). When preparing a Flood Risk Assessment, planning applicants and consultants must obtain the most up to date information concerning flood risk from the RMAs. New information may be available which supersedes the data displayed on this map. This map is catchment scale and should not be relied upon at a local (planning application) scale. Contains OS data © Crown Copyright [and database right] (2022). Contains Environment Agency data © Copyright and/ or database right 2022.



Flood Alert Areas

Flood Warning Areas

451000 452000 453000 454000 455000 456000 457000 458000 459000 460000 461000 462000 463000 464000 465000 466000

311000
310000
309000
308000
307000
306000
305000
304000
303000
302000
301000
300000
299000
298000