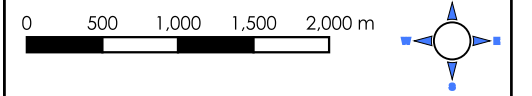


Leicester
City Council





Strategic Flood Risk Assessment
2022

Drawing Title
Risk of Flooding
from Surface Water

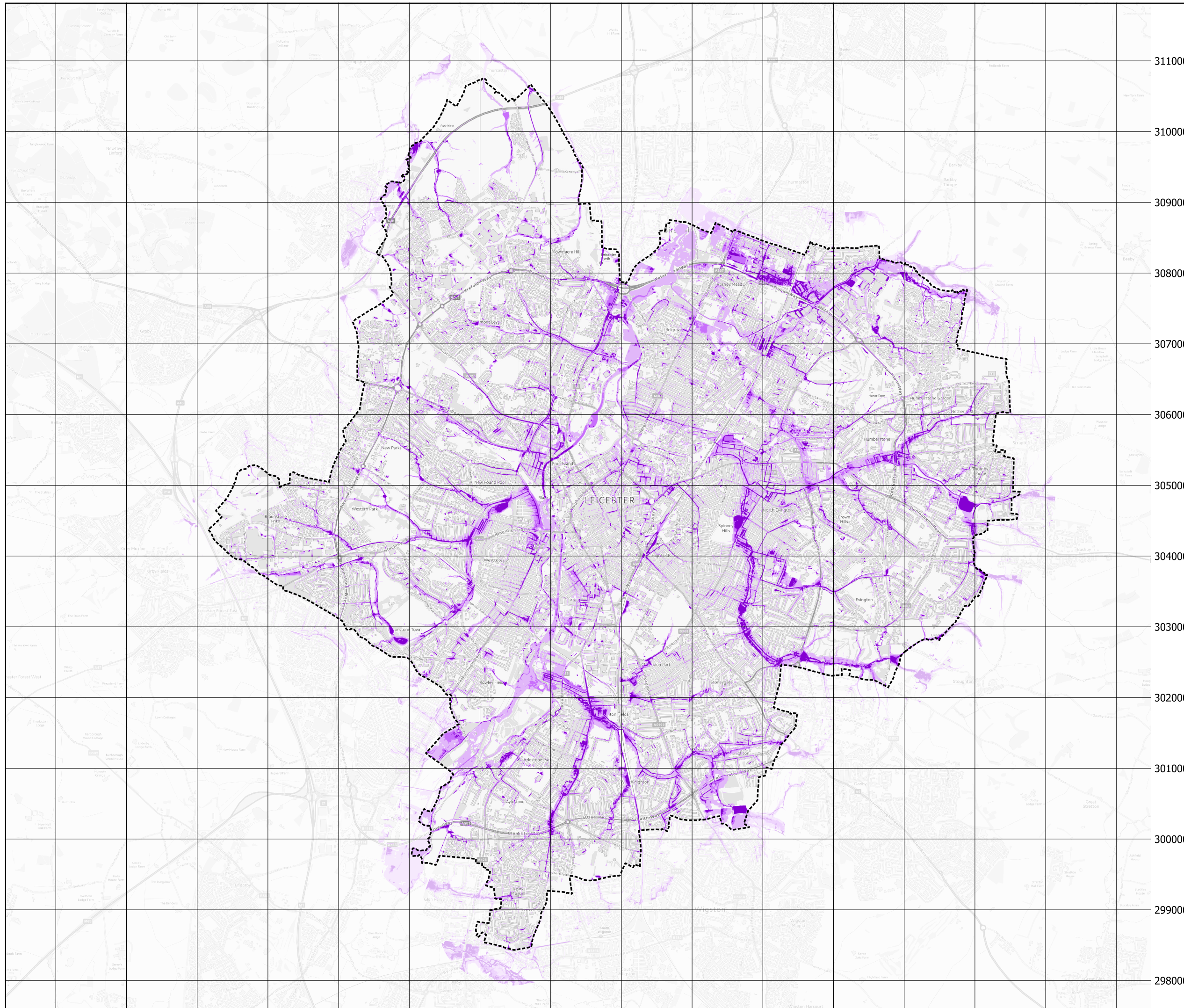
Map Number: **Scale:** 1:50000 @A3



LEGEND

-  Leicester administrative boundary
-  Risk of flooding from surface water
1 in 30 annual chance
(>3.3% AEP)
-  Risk of flooding from surface water
1 in 100 annual chance
(3.3% to 1% AEP)
-  Risk of flooding from surface water
1 in 1000 annual chance
(1% to 0.1% AEP)

This map was prepared solely for the Leicester 2022 Strategic Flood Risk Assessment. Flood risk data is periodically updated by the Risk Management Authorities (RMAs). When preparing a Flood Risk Assessment, planning applicants and consultants must obtain the most up to date information concerning flood risk from the RMAs. New information may be available which supersedes the data displayed on this map. This map is catchment scale and should not be relied upon at a local (planning application) scale. Contains OS data © Crown Copyright [and database right] (2022). Contains Environment Agency data © Copyright and/ or database right 2022.



451000 452000 453000 454000 455000 456000 457000 458000 459000 460000 461000 462000 463000 464000 465000 466000