




This map is based on Ordnance Survey material with the permission of Ordnance Survey on behalf of the Controller of Her Majesty's Stationery Office (c) Crown copyright. Unauthorised reproduction infringes Crown copyright and may lead to prosecution or civil proceedings. Leicester City Council. LA078427.

**WESTERN WARD**  
**Ainsdale Road Area**  
**Proposed 20mph Zone**

-  Proposed 20mph Speed Limit
-  Existing 20mph Speed Limit

DATE	13th August 2021
DRG. No.	HD/N117114C/L(0)/20mph/C01
ACAD	SRW
CHECKED	LA
SCALE	A3 1:2500
LETTER FILE	Ainsdale
ACAD FILE	Ainsdale

  
**Leicester City Council**  
**ANDREW L SMITH**  
 Director, Planning, Development and  
 Transportation